

[Image "LOGO"]

Scale
1:1000

Plot Date
19-Jun-2011

Sheet
1 of 1

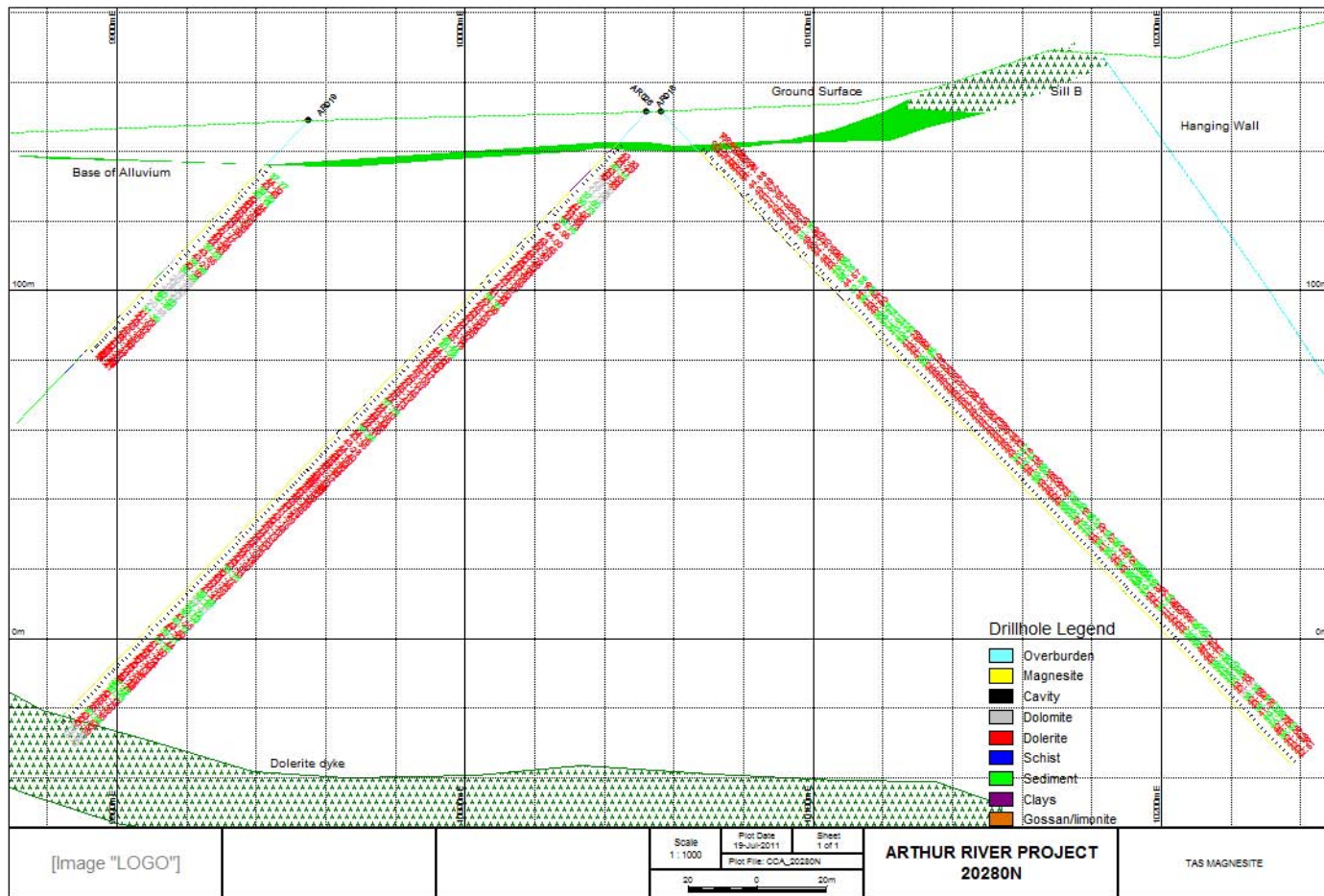
Plot File: CCA_20200N

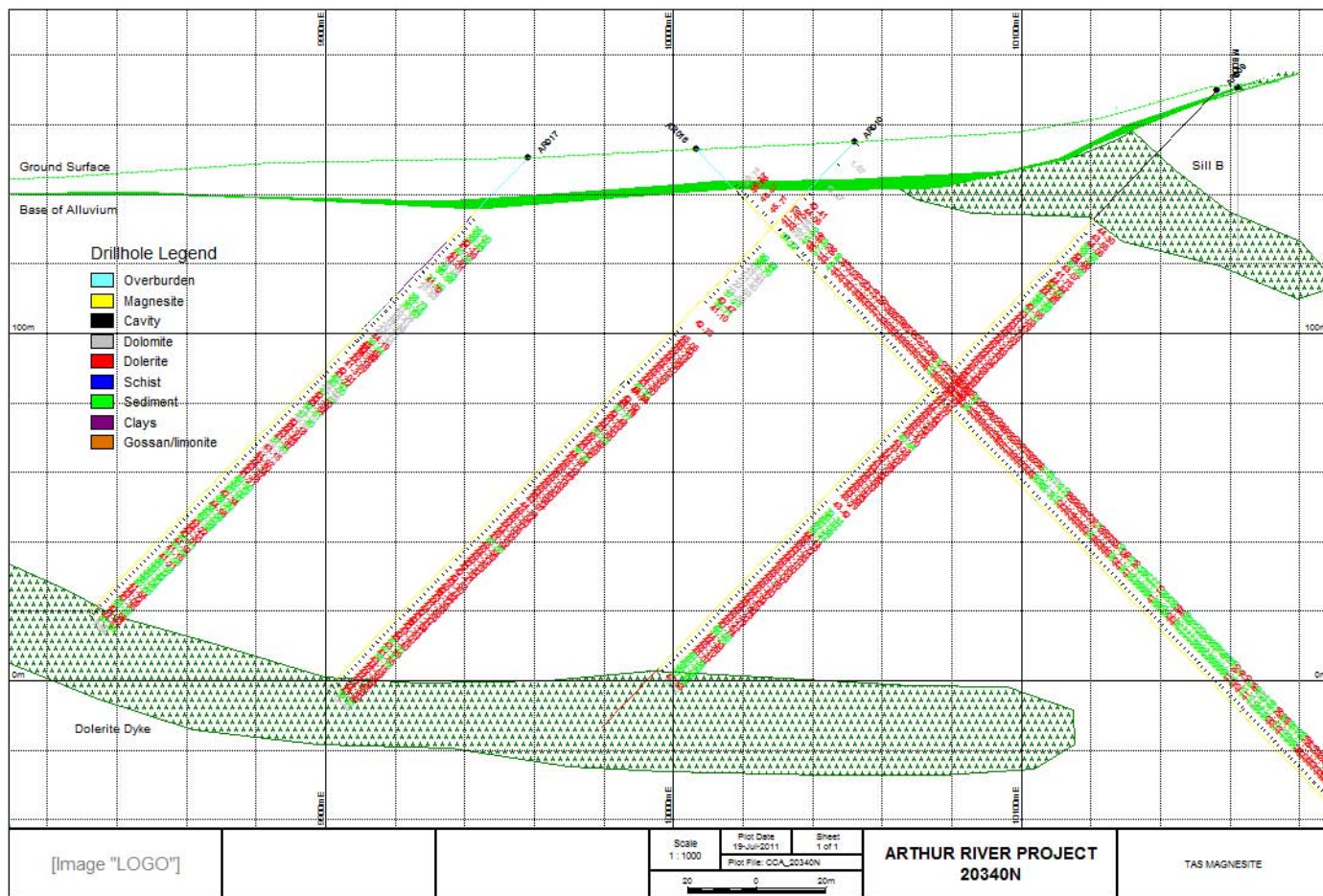
**ARTHUR RIVER PROJECT
20200N**

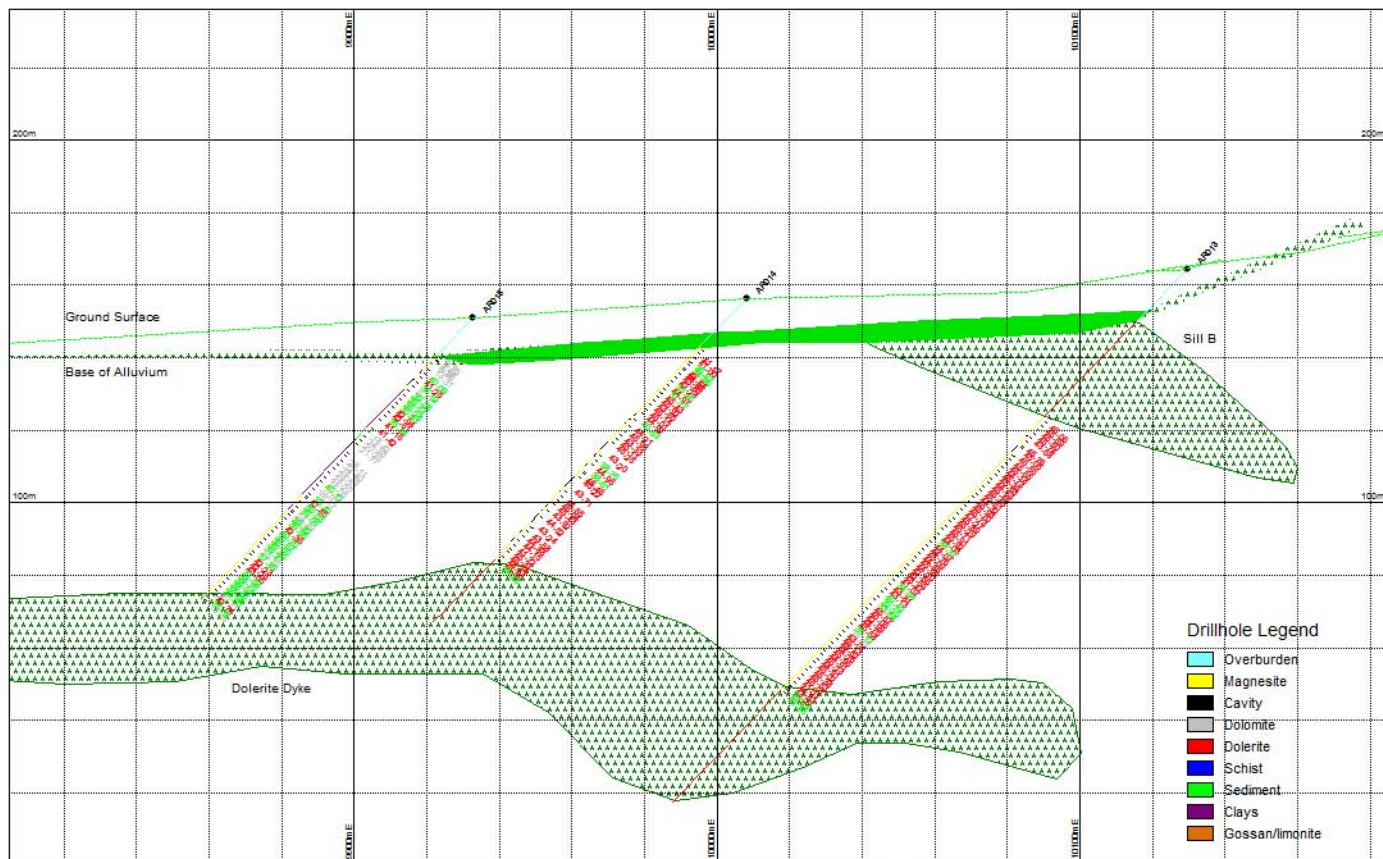
TAS MAGNESITE

20 0 20m









Drillhole Legend

- Overburden
- Magnesite
- Cavity
- Dolomite
- Dolerite
- Schist
- Sediment
- Clays
- Gossan/limonite

[Image "LOGO"]

Scale
1 : 1000

Plot Date
19-Jun-2011

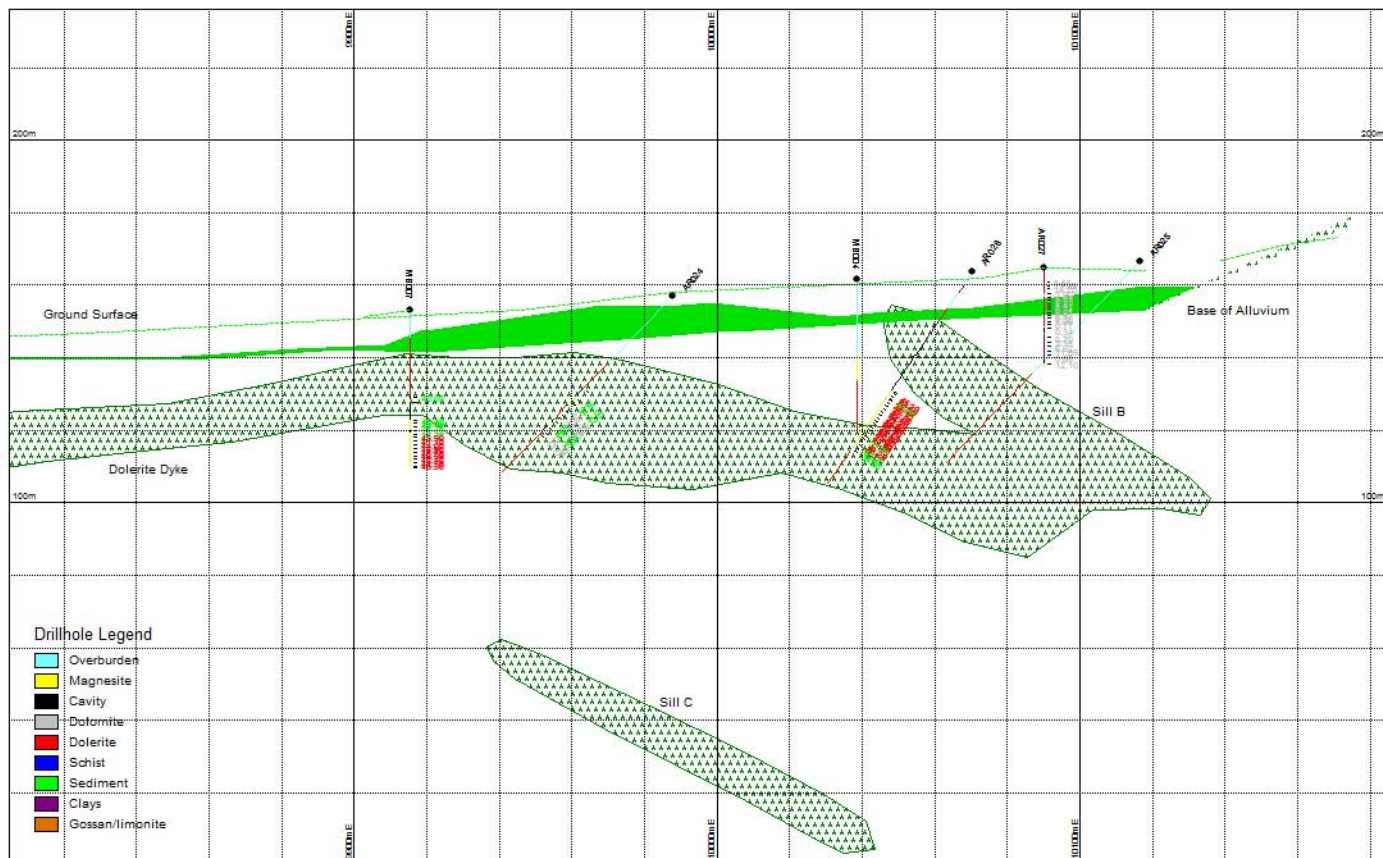
Sheet
1 of 1

Plot File: CCA_20380N

**ARTHUR RIVER PROJECT
20380N**

TAS MAGNESITE

20 0 20m



Drillhole Legend

- Overburden
- Magnesite
- Cavity
- Dolerite
- Dolerite
- Schist
- Sediment
- Clays
- Gossan/limonite

[Image "LOGO"]

Scale
1:1000

Plot Date
20-Jun-2011

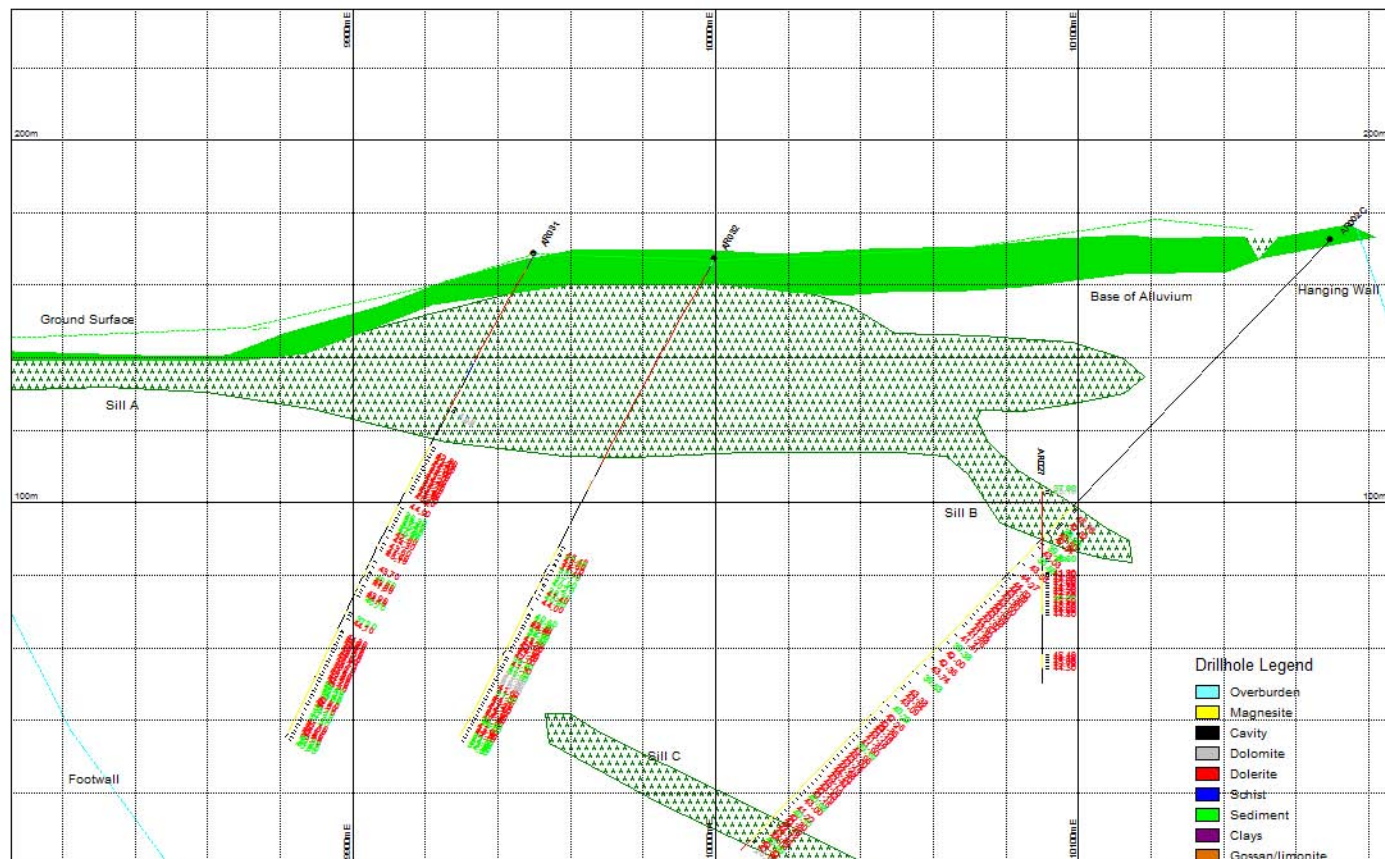
Sheet
1 of 1

Plot File: CCA_20420N

20 0 20m

**ARTHUR RIVER PROJECT
20420N**

TAS MAGNESITE



Drillhole Legend

- Overburden
- Magnetite
- Cavity
- Dolomite
- Dolerite
- Schist
- Sediment
- Clays
- Gossan/limonite

[Image "LOGO"]

Scale
1:1000

Plot Date
20-Jun-2011

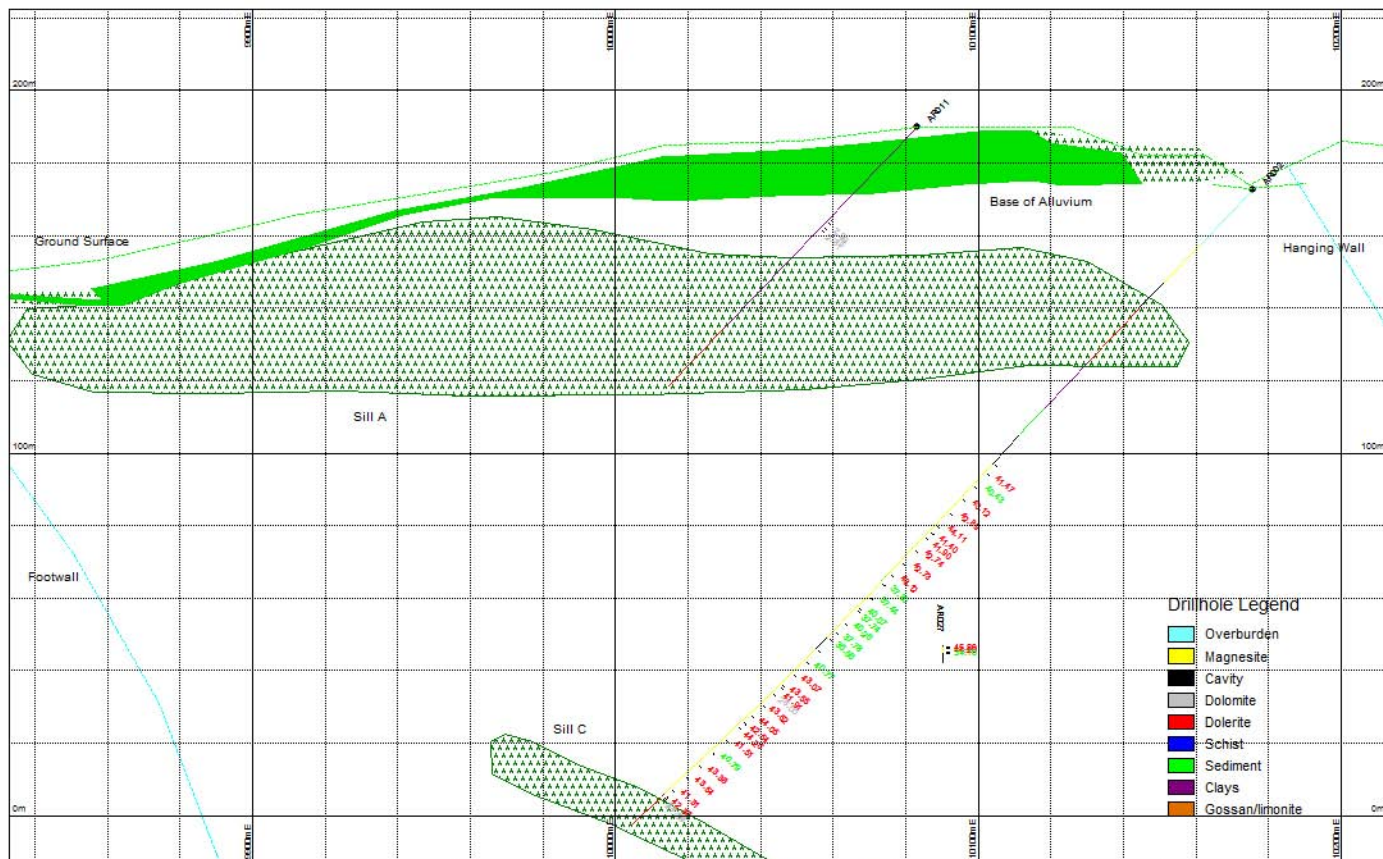
Sheet
1 of 1

Plot File: CCA_20480N

**ARTHUR RIVER PROJECT
20480N**

TAS MAGNESITE

20 0 20m



[Image "LOGO"]

Scale
1:1000

Plot Date
20-Jun-2011

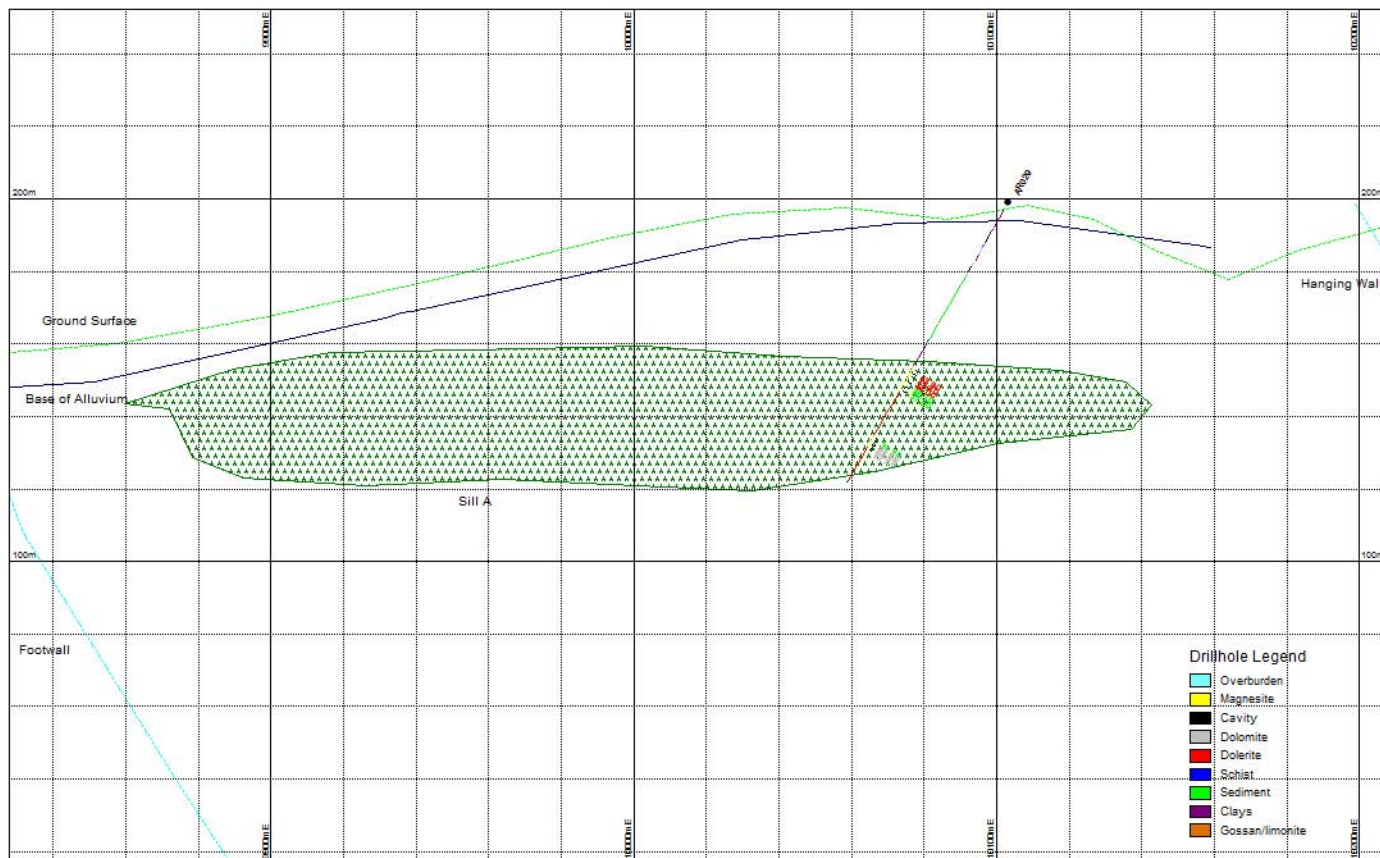
Sheet
1 of 1

Plot File: CCA_20520N

**ARTHUR RIVER PROJECT
20520N**

TAS MAGNESITE

20 0 20m



[Image "LOGO"]

Scale
1 : 1000

Plot Date
20-Jun-2011

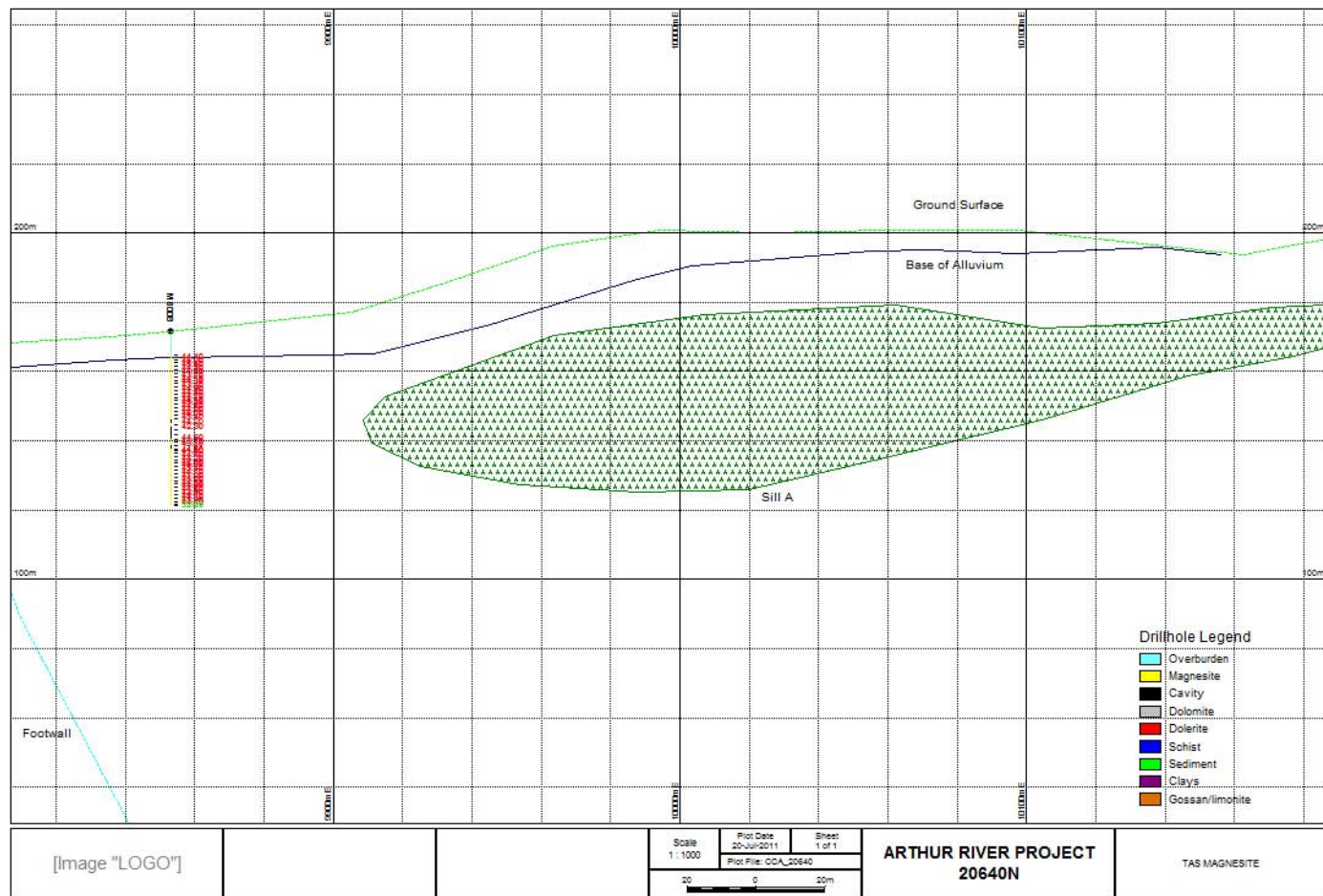
Sheet
1 of 1

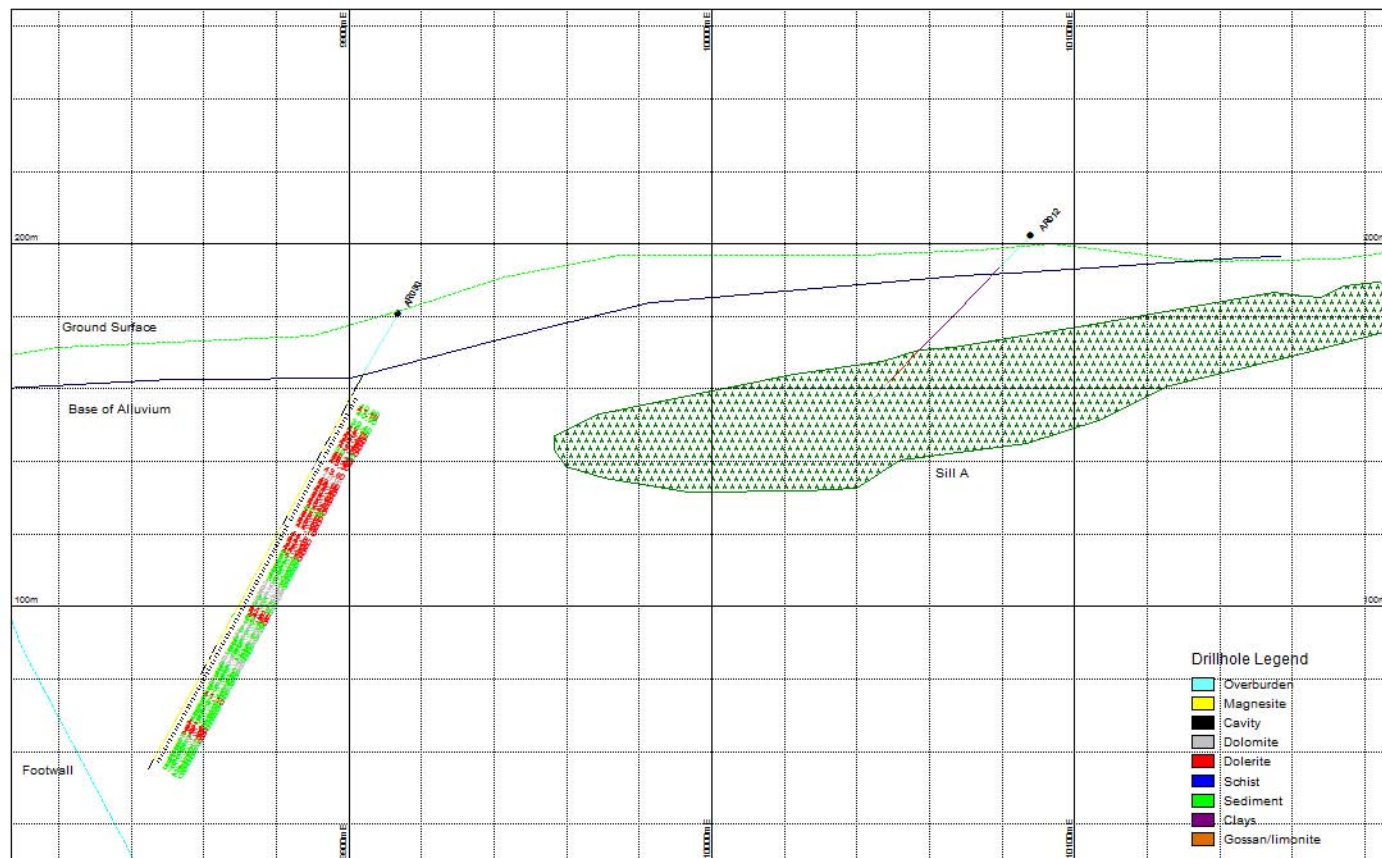
Plot File: CCA_20560N

20 0 20m

**ARTHUR RIVER PROJECT
20560N**

TAS MAGNESITE





[Image "LOGO"]

Scale
1 : 1000

Plot Date
20-Jun-2011

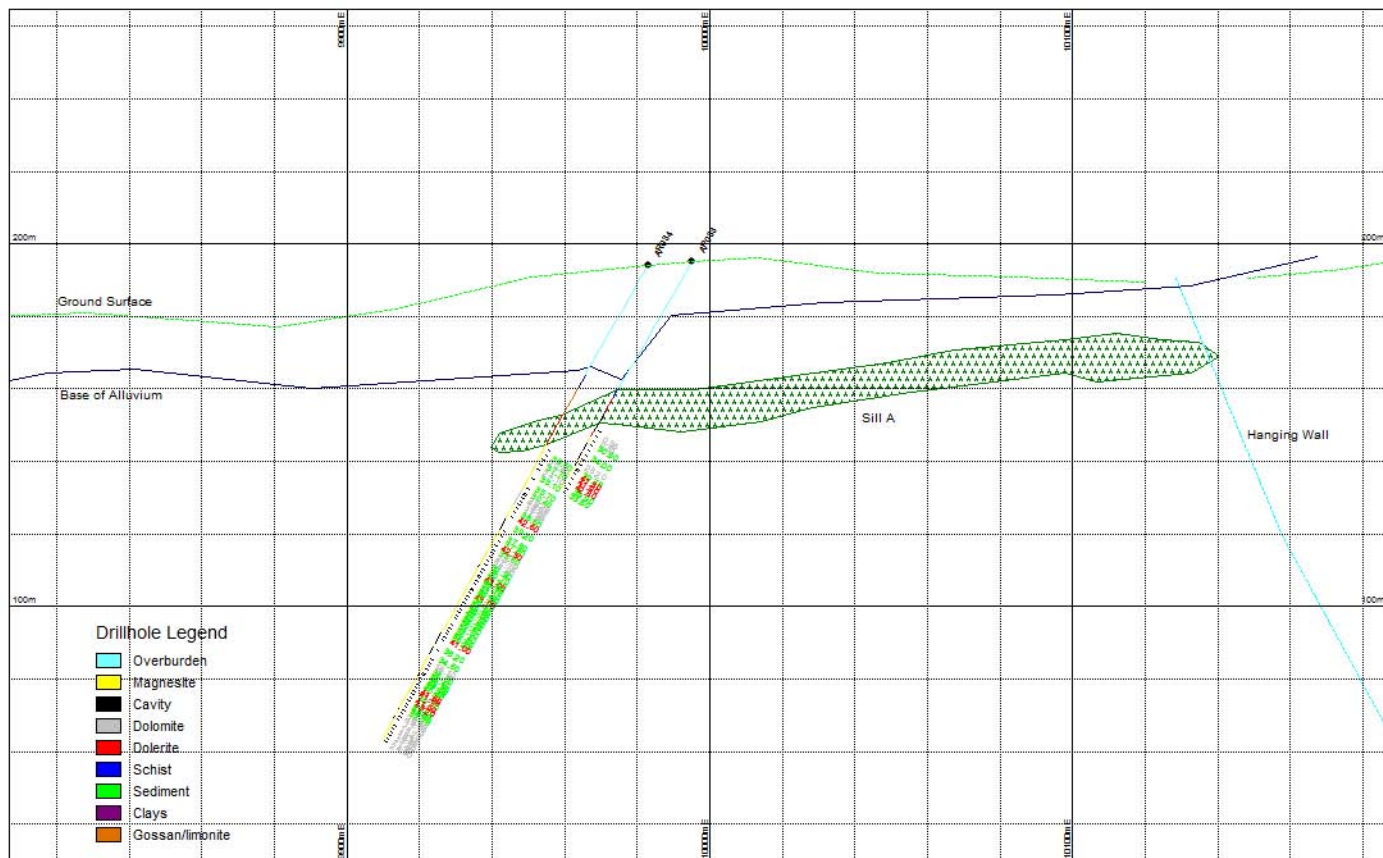
Sheet
1 of 1

Plot File: CCA_20680

20 0 20m

**ARTHUR RIVER PROJECT
20680N**

TAS MAGNESITE



[Image "LOGO"]

Scale
1 : 1000

Plot Date
20-Jun-2011

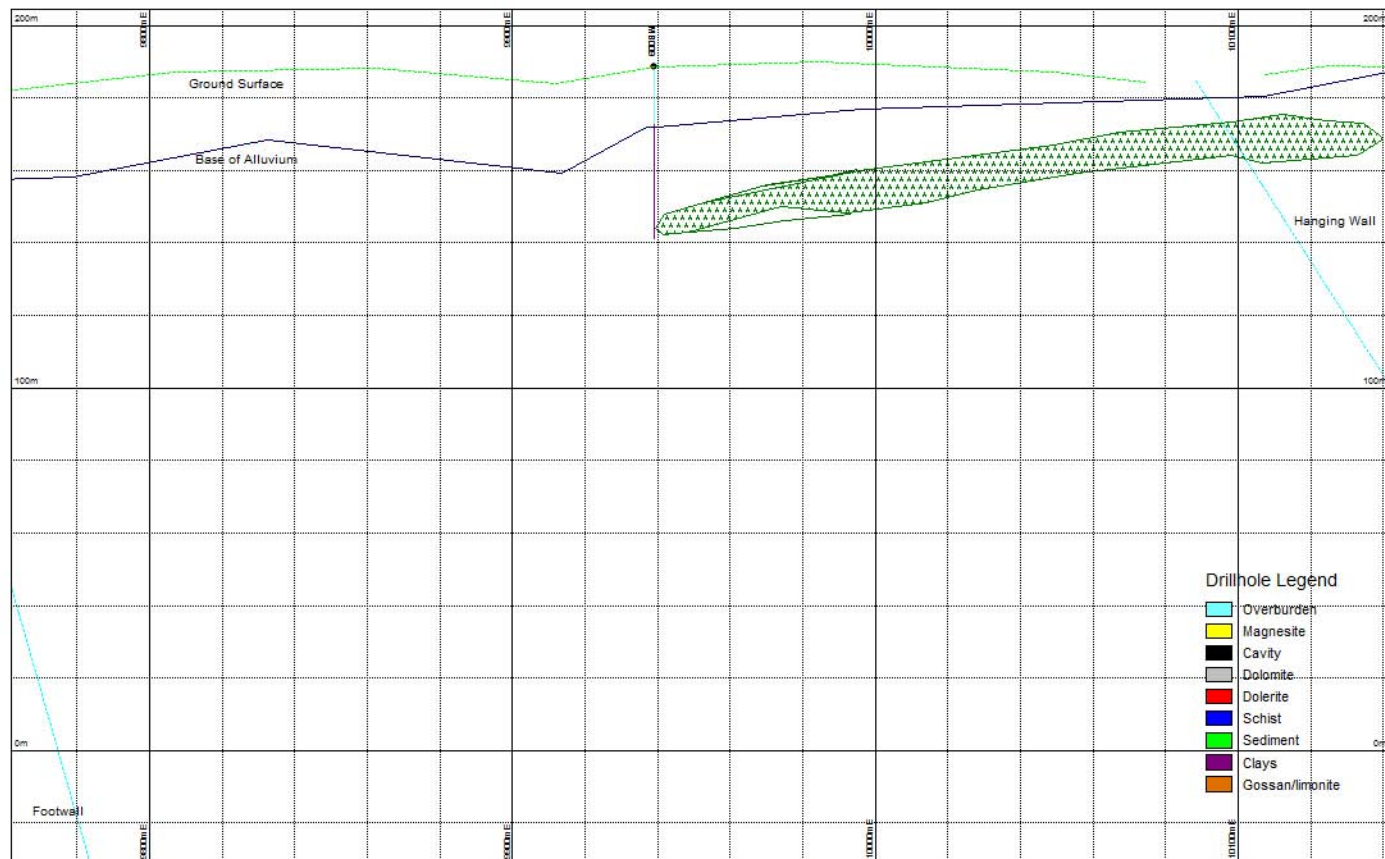
Sheet
1 of 1

Plot File: OCA_20720N

20 0 20m

**ARTHUR RIVER PROJECT
20720N**

TAS MAGNESITE



[Image "LOGO"]

Scale
1 : 1000

Plot Date
20-Jun-2011

Sheet
1 of 1

Plot File: CCA_20760N

20 0 20m

**ARTHUR RIVER PROJECT
20760N**

TAS MAGNESITE

